










**For More Information Contact:**

Town of Holly Springs  
Department of Economic Development  
128 S. Main Street  
P.O. Box 8  
Holly Springs, NC 27540  
(919) 557-3923  
[www.hollyspringsnc.org](http://www.hollyspringsnc.org)

**Legend**

-  Proposed or New Residential Development
-  Residential Development
-  Commercial/Office Properties
-  Holly Springs Business Park
-  Town Parks
-  Schools
-  Wake County Owned Land
-  Holly Springs Planning Jurisdiction
-  Town Limits



Map prepared by:  
Town of Holly Springs  
Department of Planning & Zoning  
P. O. Box 8  
Holly Springs, NC 27540  
(919) 557-3908 [HSPlanning@hollyspringsnc.us](mailto:HSPlanning@hollyspringsnc.us)

This map is not intended to be used as a Zoning Map. The Town expressly denies any and all responsibility for errors, if any, in the information/data or for the misuse of the information/data by the user or anyone else. The user understands that he/she should verify the accuracy of the information/data before using it.

Map Updated:  
July 21,  
2006

