DESIGN PUBLIC HEARING MAP

PROJECT 6.400006T (R-2635)

WAKE COUNTY

WESTERN WAKE FREEWAY FROM N OF SR 1172 (OLD SMITHFIELD RD) BETWEEN APEX & HOLLY SPRINGS @ NC 55 TO SR 1630 (ALSTON AVENUE) AT NC 55 NORTH OF CARY

FALL 2004 | ROLL 3 OF 4 | R-2635C

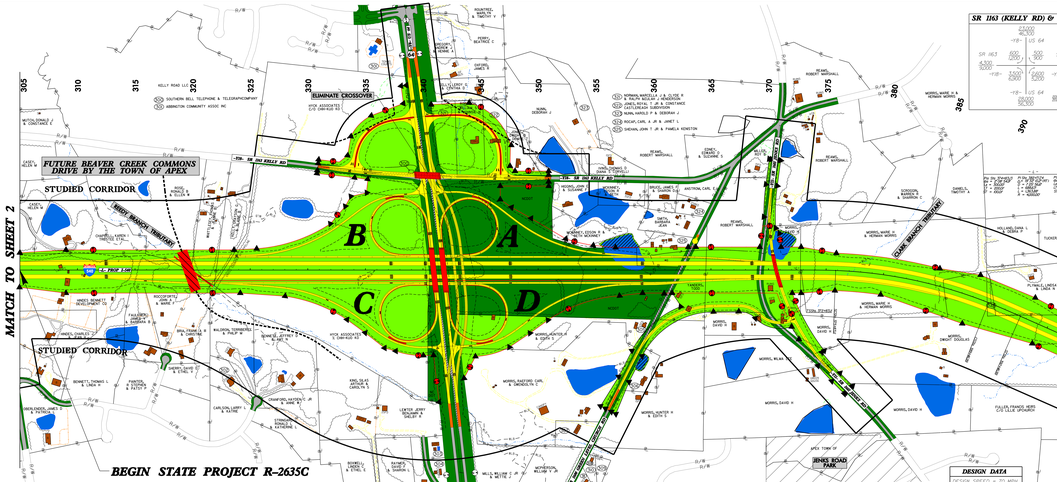

LEGEND

- BUILDINGS
- EXISTING RIGHT OF WAY
- PROPOSED RIGHT OF WAY
- ALL EASEMENTS
- EXISTING ROADWAY
- EXISTING ROADWAY TO BE REMOVED
- EXISTING ROADWAY TO BE RESURFACED
- PROPOSED ROADWAY
- TEMPORARY ROADWAY / DETOURS
- FUTURE ROADWAY
- FUTURE STRUCTURES
- PROPOSED STRUCTURES, ISLAND, CURB AND GUTTER
- EXISTING STRUCTURES, ISLAND, CURB AND GUTTER TO BE RETAINED
- EXISTING STRUCTURES, ISLAND, CURB AND GUTTER TO BE REMOVED
- LAKES, RIVER, STREAMS AND PONDS
- RAILROADS
- RAILROAD RIGHT OF WAY
- UTILITY EASEMENT
- CEMETERIES
- PROPOSED CONTROL OF ACCESS
- EXISTING CONTROL OF ACCESS
- PRESENT ADT / FUTURE ADT
- WLB WETLAND BOUNDARIES
- PROPOSED TRAFFIC SIGNAL
- PROPERTY LINES

SCALE (ENGLISH): 200' 100' 0' 200' 400'

PRELIMINARY PLANS
SUBJECT TO CHANGE WITHOUT NOTICE
DATE PRINTED:
PRINTED BY:
SCALE:

SR 1163 (KELLY RD) & US 64



PROPOSED US 64 TYPICAL SECTION

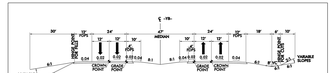

ROBERTS ROAD TEMPORARY ROAD CLOSURE (SEE DETOUR BELOW)

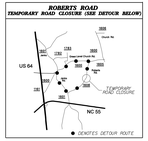

LEGEND

- BUILDINGS
- EXISTING RIGHT OF WAY
- PROPOSED RIGHT OF WAY
- ALL EASEMENTS
- EXISTING ROADWAY
- EXISTING ROADWAY TO BE REMOVED
- EXISTING ROADWAY TO BE RESURFACED
- PROPOSED ROADWAY
- TEMPORARY ROADWAY / DETOURS
- FUTURE ROADWAY
- FUTURE STRUCTURES
- PROPOSED STRUCTURES, ISLAND, CURB AND GUTTER
- EXISTING STRUCTURES, ISLAND, CURB AND GUTTER TO BE RETAINED
- EXISTING STRUCTURES, ISLAND, CURB AND GUTTER TO BE REMOVED
- LAKES, RIVER, STREAMS AND PONDS
- RAILROADS
- RAILROAD RIGHT OF WAY
- UTILITY EASEMENT
- CEMETERIES
- PROPOSED CONTROL OF ACCESS
- EXISTING CONTROL OF ACCESS
- PRESENT ADT / FUTURE ADT
- WLB WETLAND BOUNDARIES
- PROPOSED TRAFFIC SIGNAL
- PROPERTY LINES

SCALE (ENGLISH): 200' 100' 0' 200' 400'

I-540 & SR 1615 (GREEN LEVEL RD)



DESIGN DATA

DESIGN SPEED = 60 MPH
E RADIUS = 1,000
F RADIUS = INTERSTATE

I-540 & US 64



I-540 & SR 1641 (JENKS RD)

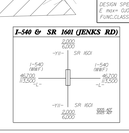

I-540 & SR 1608 (ROBERTS RD)



PROPOSED COLLECTOR-DISTRIBUTOR

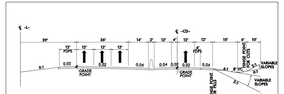

PROPOSED 6-LANE DIVIDED SHOULDER TYPICAL SECTION



PROPOSED GREEN LEVEL RD. TYPICAL SECTION

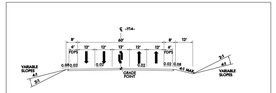

DESIGN PUBLIC HEARING MAP
PROJECT 6.400006T (R-2635)
WAKE COUNTY
WESTERN WAKE FREEWAY FROM N OF SR 1172 (OLD SMITHFIELD RD) BETWEEN APEX & HOLLY SPRINGS @ NC 55 TO SR 1630 (ALSTON AVENUE) AT NC 55 NORTH OF CARY
FALL 2004 | ROLL 3 OF 4 | R-2635C